

PLANNED DEVELOPMENT	150
ORDINANCE NO.	3636
PLANNING UNIT NO.	Z843L832

AN ORDINANCE AMENDING THE ZONING ORDINANCE AND MAP SHOWING THE LOCATION, BOUNDARY AND USE OF CERTAIN PROPERTY SO AS TO REZONE PART OF THE THE THOMAS J. TONE SURVEY, ABSTRACT NO. 1460, GENERALLY LOCATED ON THE EAST SIDE OF CORN VALLEY ROAD TO THE SOUTH AND EAST OF THE DOW PLACE ADDITION FROM THE (A) AGRICULTURAL ZONING DISTRICT TO THE (PD) PLANNED DEVELOPMENT ZONING DISTRICT FOR SINGLE FAMILY-DETACHED RESIDENTIAL USES; SAID ZONING MAP AND ORDINANCE PASSED ON JANUARY 27, 1971 AND RECORDED IN BOOK 8, PAGES 405 TO 509 OF THE ORDINANCE RECORDS OF THE CITY OF GRAND PRAIRIE, TEXAS; REPEALING ALL ORDINANCES OR PARTS OF ORDINANCES IN CONFLICT HEREWITH; CONTAINING A SAVINGS CLAUSE AND TO BECOME EFFECTIVE UPON ITS PASSAGE AND APPROVAL.

WHEREAS, the owners of the hereinafter described property filed application with the City of Grand Prairie, Texas, petitioning an Amendment of the Zoning Ordinance and Map of said City so as to rezone and reclassify said property from its classification of (A) Agricultural to (PD) Planned Development for Single Family-Detached uses; and

WHEREAS, the Planning and Zoning Commission of Grand Prairie, Texas, held a public hearing on said application on June 25, 1984 after written Notice of such public hearing before the Planning and Zoning Commission on the proposed change in classification had been sent to owners of real property lying within 200 feet of the property on which the change in classification is proposed, said Notice having been given not less than ten (10) days before the date set for hearing to all such owners who rendered their said property for City taxes as the ownership appears on the last approved City Tax Roll, and such Notice being served by depositing the same, properly addressed and postage paid, in the City Post Office; and

WHEREAS, after consideration of said application, the Planning and Zoning Commission of the City of Grand Prairie, Texas voted 4 to 1 to recommend to the City Council of Grand Prairie, Texas, that the hereinafter described property be rezoned so as to change its classification from (A) Agricultural to (PD) Planned Development for Single Family-Detached uses; and

WHEREAS, subsequent to the public hearing of the Planning and Zoning Commission, Notice was given of a further public hearing to be held by the City Council of the City of Grand Prairie, Texas, in the Municipal Building at 7:00 o'clock p.m. on July 10, 1984, to consider the advisability of amending the Zoning Ordinance and Map as recommended by the Planning and Zoning Commission, and all citizens and parties at interest were notified that they would have an opportunity to be heard, such Notice of the time and place of such hearing having been given at

least fifteen (15) days prior to such hearing by publication in the Grand Prairie Daily News, Grand Prairie, Texas, a newspaper of general circulation in such municipality; and

WHEREAS, all citizens and parties at interest have been given an opportunity to be heard on the matter of the proposed rezoning; and the City Council of the City of Grand Prairie, Texas, being informed as to the location and nature of the property sought to be rezoned, as well as the nature and utilization of surrounding property, have found and determined that the property in question, as well as other property within the City Limits of the City of Grand Prairie, Texas, has changed in character since the enactment of the original Zoning Ordinance from the classification of (A) Agricultural by reason of changed conditions, does consider and find that this amendatory Ordinance should be enacted since its provisions are in the public interest and will promote the health, safety and welfare of the community.

NOW, THEREFORE, BE IT ORDAINED BY THE CITY COUNCIL OF THE CITY COUNCIL OF THE CITY OF GRAND PRAIRIE, TEXAS:

I.

That the Zoning Ordinance and Map of the City of Grand Prairie, Texas, showing the locations and boundaries of certain districts, and said Zoning Ordinance and Map having been made a part of an Ordinance entitled:

"AN ORDINANCE AMENDING IN ITS ENTIRETY CHAPTER 36 OF THE CODE OF ORDINANCES KNOWN AS THE ZONING ORDINANCE OF THE CITY OF GRAND PRAIRIE, TEXAS, AS PASSED AND APPROVED BY THE CITY COUNCIL ON THE 27TH DAY OF JANUARY, 1971, TOGETHER WITH ALL AMENDMENTS THERETO AND ENACTING A REVISED ORDINANCE ESTABLISHING AND PROVIDING FOR ZONING REGULATIONS; CREATING USE DISTRICTS IN ACCORDANCE WITH A COMPREHENSIVE PLAN..."

and passed and approved January 27, 1971, recorded in Ordinance Book 8, Pages 405 to 509 inclusive, be amended, so as to establish and rezone the following described area from (A) Agricultural to Planned Development for Single Family-Detached uses.

LEGAL DESCRIPTION

BEING a 6.011 acre tract of land situated in the City of Grand Prairie, out of the Thomas J. Tone Survey, Abstract No. 1460 and being a portion of a 9.58 acre tract conveyed to Johnnie Brown by deed recorded in Volume 77157, Page 1884, Deed Records Dallas County, Texas, said 6.011 acre tract being more particularly described as follows:

BEGINNING at an iron pin found at the southeast corner of said 9.58 acre Brown tract;

THENCE South 74 degrees 11 minutes 41 seconds West along the south line of said Brown tract a distance of 797.17 feet to a point for corner;

THENCE North 04 degrees 18 minutes 23 seconds West a distance of 336.04 feet to an iron pin found at the southeast corner of Lot 11 of Dow Place Addition, an addition to the City of Grand Prairie being the southwest corner of a tract of land conveyed to R.A. Raynes;

THENCE North 74 degrees 13 minutes 36 seconds East along the north line of said Brown tract, south line of said Raynes tract a distance of 794.06 feet to a point being the northeast corner of said 9.58 acre Brown tract;

THENCE South 04 degrees 48 minutes 45 seconds East along the East line of said Brown tract a distance of 335.000 feet to the POINT OF BEGINNING and containing 6.011 acres of land, more or less.

II.
SINGLE FAMILY-DETACHED RESIDENTIAL

1. BOUNDARY DESCRIPTION:

As described in Section I of this ordinance.

2. PERMITTED PRINCIPAL USES:

No land shall be used and no building shall be erected or converted to any use in this district other than:

- A. All uses as provided in Section B-100 of the Comprehensive Zoning Ordinance of the City of Grand Prairie for the (SF-1) Single Family-One District.
- B. One single family-detached residential dwelling on an individual lot of record.
- C. Temporary real estate sales offices located on property being sold, or on-site construction offices limited to the period of sale or construction of 90% of the lots, whichever may be the later date.
- D. Paved automobile parking areas which are necessary to the uses permitted in this district.
- E. Customary home occupations as defined in Section B-800 of the Comprehensive Zoning Ordinance of the City of Grand Prairie.
- F. Municipally owned or controlled facilities, utilities, and uses, except those uses that may require a Specific Use Permit.

3. PERMITTED ACCESSORY USES:

The following uses shall be permitted as accessory uses:

- A. Portable storage buildings not larger than one hundred twenty (120) square feet and ten (10) feet in height accessory to a principal residential use on the same lot.
- B. Private nurseries, greenhouses, swimming pools, spas or saunas, and gardens as an accessory use incidental to the principal residential use on the same lot.

4. SPECIFIC USE PERMITS:

The following uses shall be allowed in the Single-Family Detached District only after approval of a Specific Use Permit in accordance with Sections B-100 and B-500 of the Comprehensive Zoning Ordinance No. 2299, including but not limited to:

- A. Institutional uses, public and non-profit, of an educational, religious, philanthropic, or cultural nature.
- B. Associated recreation clubs, private membership.
- C. Facilities for railroads or those utilities holding a franchise under the City of Grand Prairie (with the exception of actual distribution systems), and including electrical substations and telephone exchanges.
- D. Day Care Centers.
- E. Portable storage buildings larger than one hundred twenty (120) square feet or one story in height, accessory to a principal residential use on the same lot.

5. PROHIBITED USES:

The following uses shall be prohibited in this District:

- A. Any building erected or land used for other than one or more of the preceding specified uses.
- B. The storage of equipment, material or vehicles, including abandoned vehicles, which are not necessary to the uses permitted in this district.
- C. A driveway or crosswalk way, as distinct from a dedicated street, to provide access to premises in a Commercial or Industrial District.
- D. Any use of property that does not meet the required minimum lot size, front, side and rear yard dimension, and/or lot width; or exceeds the maximum height, or building coverage as specified.

6. AREA REQUIREMENTS:

A. Minimum Lot Area:

<u>Percentage of Lots</u>	<u>Minimum Lot Area</u>
75%	7000 sq. ft.
15%	7500 sq. ft.
10%	8000 sq. ft.

(Minimum square footage of lot area shall be calculated exclusive of alleys.)

B. Minimum Required Floor Area:

<u>Percentage of Lots</u>	<u>Minimum Floor Area Per Dwelling</u>
20%	1600 sq. ft.
75%	1400 sq. ft. - 1599 sq. ft.
5%	1300 sq. ft. - 1399 sq. ft.

(Minimum required floor area as herein specified shall be computed exclusive of breezeways, garages, open porches, carports, accessory buildings or accessory space and designed and used directly and specifically for dwelling purposes.)

C. Minimum lot frontage on a public street64 feet
(Measured at the front building line)

D. Minimum lot depth108 feet

E. Minimum depth of front setback25 feet
(From front property line to face of structure)

F. Minimum depth of rear setback of all structures, from rear property line to any structure, without alley10 feet

G. Minimum width of side setback:
(The distance between structure and any property line that is not deemed a front or rear yard)

- (1) Internal lot5 feet
- (2) Sideyard abutting a street15 feet

H. Minimum distance from the public right-of-way to the entrance to a garage or unenclosed carport, for rear or side yards18 feet

I. Minimum required exterior masonry content:

All single-family detached residential structures shall be of exterior fire-resistant construction, having at least seventy-five percent (75%) of the total exterior walls below the first floor plate line, excluding doors, garage doors, windows and trim, constructed of standard size full-width brick or stone, unless otherwise approved by the City Council.

J. Height and Area Regulations:

- (1) Maximum allowable lot coverage45 percent
- (2) Maximum height of structures2-1/2 stories

7. PARKING:

Minimum number of off-street parking spaces required for:

- A. Single-family detached residential dwelling2 car garage, with a double-width driveway (18 feet minimum)
- B. All other uses: As provided by applicable sections of the Comprehensive Zoning Ordinance of the City of Grand Prairie.

8. SPECIAL RESIDENTIAL REGULATIONS:

A. SPECIAL FRONT YARD REGULATIONS - NO BUILDING OR STRUCTURE SHALL HEREAFTER BE LOCATED, ERECTED, OR ALTERED TO HAVE A FRONT YARD SMALLER THAN HEREINAFTER REQUIRED.

- (1) The front setback shall be measured from the property line to the front face of the building, covered porch, covered terrace, or attached accessory building. Eaves and roof extensions may project into the required front yard for a distance not to exceed twenty-four (24) inches.
- (2) On a lot abutting on two (2) non-intersecting streets as distinguished from a corner lot, a required front yard shall be provided on both streets, unless a building line has been established along one frontage on the plat or by ordinance, in which event only one required front yard need be observed.

- B. SPECIAL SIDE AND REAR YARD REGULATIONS - NO BUILDING OR STRUCTURE SHALL HEREAFTER BE LOCATED, ERECTED OR ALTERED TO HAVE A REAR OR SIDE YARD SMALLER THAN HEREINAFTER REQUIRED.

Every part of a required side or rear yard shall be open and unobstructed to the sky from a point thirty (30) inches above the general ground level of the graded lot, except for accessory buildings as permitted in Section E-200 of the Grand Prairie Zoning Ordinance and the usual landscape planting and lighting. The ordinary projections of window sills, belt courses, cornices, roof overhangs, and other architectural features may project twenty-four (24) inches into the required yard.

- C. SPECIAL OFF-STREET PARKING REGULATIONS:

- (1) Recreational vehicles, which shall mean, for the purposes of this section, a vehicular portable structure, designed for a temporary or short-term occupancy for travel, recreational or vacation uses, are prohibited from parking on a public thoroughfare. Any vehicle, including recreational vehicles, over eight (8) feet wide and over thirty-six (36) feet long shall not be stored or parked in this district.
- (2) Any commercial vehicle over eight (8) feet wide and twenty (20) feet long, may not be parked or stored in this residential area, unless such vehicle is delivering goods or services in the conduct of business to a specific residence.
- (3) This section shall not apply to parking, standing and/or storage of vehicles on public property in residential areas, which has specific restrictions defined in Chapter No. 25 of the Traffic Code of Ordinances.
- (4) Floor area of structures devoted to off-street parking of vehicles shall be excluded in computing the off-street parking requirements of any use. "Off-street Parking" shall be defined as an unenclosed or enclosed concrete surface area of not less than 162 sq. ft. (approximately 9' X 18') not on a public street or alley but permissible within a setback, together with an all-weather surface driveway connecting the area with a street or alley permitting free ingress/egress without encroachment on the street or alley.

D. SPECIAL HEIGHT REGULATIONS

Cooling towers, roof gables, chimneys and vent stacks may extend for an additional height not to exceed forty (40) feet above the average grade line of the building. Water stand pipes and tanks, church steeples, domes and spires, school buildings and institutional buildings may be erected to exceed three (3) stories in height, provided that one (1) additional foot shall be added to the width and depth of front, side and rear yards for each foot that such structures exceed three (3) stories.

III.
SPECIAL CONDITIONS

1. SIDEWALKS:

A. Sidewalks are not required.

2. UTILITIES:

All utilities servicing this development (other than perimeter utilities) shall be installed underground, except for any major transmission lines, either existing or proposed, located within the boundaries of this development.

3. GENERAL REQUIREMENTS AND STIPULATIONS:

- A. All proposed uses are subject to the approval of a development plan or preliminary plat by the City Council after recommendation by the Planning and Zoning Commission and prior to the issuance of a building permit or occupancy certificate on the premises. Development plans and preliminary plats are to be prepared in accordance with existing City Ordinances. When a variety of land uses are proposed on a single tract of land, the development plan shall delineate the area proposed for each use.
- B. No use shall be located or operated in any district which involves the emission of odorous material, smoke or particulate matter or noise.
- C. The site or development plan finally adopted by the City Council shall be marked Exhibit "A", attached hereto and made a part hereof as if fully set out herein.

4. USE MATRIX:

The use matrix, attached hereto as Exhibit "B", shall be deemed to be a part of this ordinance.

IV.
CITY PARTICIPATION

1. The City of Grand Prairie will participate in the cost of any street installations (including all engineering costs covering design, layout and construction supervision) up to fifty percent (50%) of the total cost, for any street installed adjacent to a dedicated and accepted public park.
2. Nothing contained herein shall require the City to construct or contract to construct any project referred to herein if money is not available in the form of bond funds.
3. Nothing contained herein shall be construed to require the City to appropriate money or submit to the vote of the electorate any bonds or to diminish or alter the discretion of the City Council in the issuance of bonds.

V.
DEVELOPMENT PLAN

The development plan for single-family detached uses will be the finally approved plat for this tract as described in Section I, which under existing City Ordinances, may constitute a site plan for a planned development. No permits will be issued for construction unless in conformance with said development plan.

VI.

If any section, subsection, sentence, clause, phrase or portion of this ordinance is for any reason held invalid or unconstitutional by any court of competent jurisdiction, such shall be deemed a separate, distinct and independent provision and such holding shall not affect the validity of the remaining portions thereof.

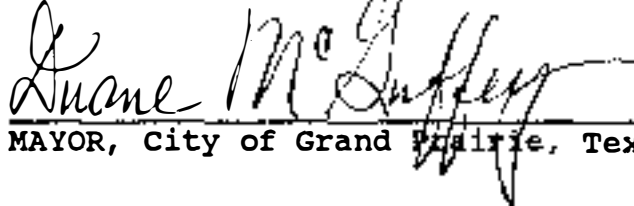
VII.

That nothing contained herein shall be construed as relieving the owner of the land described hereinabove of compliance with all other ordinances or charter of the City of Grand Prairie, Texas relating to the development of land or construction of buildings in said City, nor shall this ordinance be construed as relieving the owner of said land of compliance with all other provisions of Ordinance No. 2299 and its amendments, same being the Comprehensive Zoning Ordinance of said City, unless specifically modified by the passage of this ordinance.


VIII.

That this ordinance shall be in full force and effect from and after its passage and approval.


PASSED AND APPROVED BY THE CITY COUNCIL OF THE CITY OF GRAND PRAIRIE, TEXAS, THIS THE 10TH DAY OF JULY, A.D., 1984.


MAYOR, City of Grand Prairie, Texas

ATTEST:


City Secretary

APPROVED AS TO FORM:


City Attorney

Matrix For: PD- 150
ORD. 3636

TRACT NO.	LAND USE	GROSS ACRES	DENSITY	TOTAL UNITS	LOT SIZE	FLOOR AREA	MASONRY CONTENT	MIN FRONT YARD	MIN SIDE YARD	MIN REAR YARD	MAX LOT COVER.	MAX HEIGHT	MIN PARKING
	SF	6.011	4.du/A		75% @ 7000 sq. ft. 15% @ 7500 sq. ft. 10% @ 8000 sq. ft.	20% @ 1600 sq. ft. 75% @ 1400 - 1599 sq. ft. 15% @ 1300 - 1399 sq. ft.	75%	25'	5' internal 15' adj. to street	10'	45%	2-1/2 stories	2-car garage
	TOTAL	6.011		26 du									