

PLANNED DEVELOPMENT
ORDINANCE NO.
PLANNING UNIT NO.

143
~~1552~~
Z831SW33

AN ORDINANCE AMENDING THE ZONING MAP SHOWING THE LOCATION, BOUNDARY AND USE OF CERTAIN PROPERTY SO AS TO REZONE PART OF THE W. REED SURVEY, ABSTRACT NO. 1193, AND THE J.C. TURNER SURVEY, ABSTRACT NO. 1739, GENERALLY LOCATED ON MAYFIELD ROAD NEAR BELT LINE ROAD, FROM THE (SF2) SINGLE-FAMILY ZONING DISTRICT TO: THE (PD) PLANNED DEVELOPMENT ZONING DISTRICT FOR GENERAL RETAIL USES. SAID ZONING MAP AND ORDINANCE PASSED ON JANUARY 27, 1971 AND RECORDED IN BOOK 8, PAGES 405 TO 509 OF THE ORDINANCE RECORDS OF THE CITY OF GRAND PRAIRIE, TEXAS; REPEALING ALL ORDINANCES OR PARTS OF ORDINANCES IN CONFLICT HERewith: CONTAINING A SAVINGS CLAUSE AND TO BECOME EFFECTIVE UPON ITS PASSAGE AND APPROVAL.

WHEREAS, the owners of the hereinafter described property filed application with the City of Grand Prairie, Texas, petitioning an Amendment of the Zoning Ordinance and Map of said City so as to rezone and reclassify said property from its classification of (SF2) Single-Family Residential to (PD) Planned Development No. 143; and

WHEREAS, the Zoning Commission of Grand Prairie, Texas, held a public hearing on said application on January 9, 1984 after written Notice of such public hearing before the Zoning Commission on the proposed change in classification had been sent to owners of real property lying within 200 feet of the property on which the change in classification is proposed, said Notice having been given not less than ten (10) days before the date set for hearing to all such owners who rendered their said property for City taxes as the ownership appears on the last approved City Tax Roll, and such Notice being served by depositing the same, properly addressed and postage paid, in the City Post Office; and

WHEREAS, after consideration of said application, the Zoning Commission of the City of Grand Prairie, Texas voted 5 to 1 to recommend to the City Council of Grand Prairie, Texas, that the hereinafter described property be denied in its request to change its classification from (SF2) Single-Family Residential to (PD) Planned Development No. 143; and

WHEREAS, subsequent to the public hearing of the Zoning Commission, Notice was given of a further public hearing to be held by the City Council of the City of Grand Prairie, Texas, in the Municipal Building at 7:00 o'clock p.m. on January 17, 1984 to consider the advisability of amending the Zoning Ordinance and Map as recommended by the Zoning Commission, and all citizens and parties at interest were notified that they would have an opportunity to be heard, such Notice of the time and place of such hearing having been given at least fifteen (15) days prior to such hearing by publication in the Grand Prairie Daily News, Grand Prairie, Texas, a newspaper of general circulation in such municipality; and

WHEREAS, all citizens and parties at interest have been given an opportunity to be heard on the matter of the proposed rezoning; and the City Council of the City of Grand Prairie, Texas, being informed as to the location and nature of the property sought to be rezoned, as well as the nature and utilization of surrounding property, have found and determined that the property in question, as well as other property within the City Limits of the City of Grand Prairie, Texas, has changed in character since the enactment of the original Zoning Ordinance from the classification of (SF2) Single-Family Residential by reason of changed conditions, does consider and find that this amendatory Ordinance should be enacted since its provisions are in the public interest and will promote the health, safety and welfare of the community.

NOW, THEREFORE, BE IT ORDAINED BY THE CITY COUNCIL OF THE CITY OF GRAND PRAIRIE, TEXAS:

I.

That the Zoning Ordinance and Map of the City of Grand Prairie, Texas, showing the locations and boundaries of certain districts, and said Zoning Ordinance and Map having been made a part of an Ordinance entitled:

"AN ORDINANCE AMENDING IN ITS ENTIRETY CHAPTER 36 OF THE CODE OF ORDINANCES KNOWN AS THE ZONING ORDINANCE OF THE CITY OF GRAND PRAIRIE, TEXAS, AS PASSED AND APPROVED BY THE CITY COUNCIL ON THE 27th DAY OF JANUARY, 1971, TOGETHER WITH ALL AMENDMENTS THERETO AND ENACTING A REVISED ORDINANCE ESTABLISHING AND PROVIDING FOR ZONING REGULATIONS; CREATING USE DISTRICTS IN ACCORDANCE WITH A COMPREHENSIVE PLAN"

and passed and approved January 27, 1971, recorded in Ordinance Book 8, Pages 405 to 509 inclusive, as amended, so as to establish and rezone the following described area from (SF2) Single-Family Residential to (PD) Planned Development for General Retail uses.

II
GENERAL RETAIL

1. BOUNDARY DESCRIPTIONS:

The State of Texas,

County of DALLAS

Know All Men by These Presents:

That REPUBLIC BROADCASTING CORPORATION, being herein by and through its duly authorized officers,

of the County of Dallas, State of Texas, for and in consideration

of the sum of TEN AND NO 100 (\$10.00)

and other good and valuable considerations
to and lawfully SERVICE BROADCASTING CORPORATION, hereinafter called
Grantee, the receipt of which is hereby fully acknowledged and confessed;

LEGAL DESCRIPTION

PD-143
Ord. 3562

have granted, sold and conveyed, and by these presents do Grant, Sell and Convey, unto the

SPECIAL LEGAL DESCRIPTION

of the County of Dallas, State of Texas, all that certain lot, tract or parcel of land, situated in Dallas County, Texas, to-wit:

Being a tract of land out of the Northwest corner of the WILLIAM REED SURVEY, ABSTRACT NUMBER 1193 and more particularly described as follows: BEGINNING at the northwest corner of the William Reed Survey, same being the northeast corner of John C. Turner Survey, Abstract Number 1739; thence north 38° 37' 20" east with the north line of said Reed Survey and the center of Beatty Road (40 foot wide) a distance of 825.00 feet to a point for a corner; THENCE South 1 deg. 17 min. 40 sec. east a distance of 925.00 feet to a point for corner; THENCE South 88 deg. 37 min. 20 sec. West, a distance of 825.00 feet to a point for a corner, in the west line of said Reed Survey; THENCE North 1 deg. 17 min. 40 sec. West with the west line of said Reed Survey, the center line of Matthew Road, a distance of 925.00 feet to the point of Beginning, a total of 17.51 acres, more or less.

76018 0727

2. PERMITTED USES:

In areas designated for general retail uses, pursuant to Exhibit "A", attached hereto, no land shall be used and no building shall be erected or converted to any use other than:

A. PRIMARY RESIDENTIAL USES:

Hotel or motel.

B. EDUCATIONAL, INSTITUTIONAL AND SPECIAL USES:

College or University, Private Primary or Secondary School, Farm, Ranch, Garden or Orchard, Fraternal Organization, Lodge or Civic Club, Golf Course, Private or Country Club, Hospital (General Acute Care), Hospital (Chronic Care), Institutions of Religious or Philanthropic Nature, Park, Playground or Public Community Center, Residence Home for Aged, School, (Public or Parochial), Tennis or Swim Club.

C. UTILITY, ACCESSORY AND INCIDENTAL USES:

Accessory Building, Electrical Substation, Electrical Transmission Line, Field or Construction Office (Temporary), Gas Transmission Line and Metering Station, Home Occupation, Local Utility Distribution Lines, Off-Street Parking Incidental to Main Use, Private Club, Railroad Track and Right-of-Way, Swimming Pool (Private), Telephone Exchange, Water Reservoir, Water Pumping Station and Well.

D. SIGN AND IDENTIFICATION USES:

Temporary Signs, Portable Signs, Electric Signs, Commercial Signs, Official Signs, all subject to the requirements as prescribed in Section E-300 of the Comprehensive Zoning Ordinance of the City of Grand Prairie.

E. RETAIL AND SERVICE TYPE USES:

Antique Shop, Bakery or Confectionery Shop (Retail), Cleaning and Pressing, Small Shop and Pickup, Custom Personal Service Shop, Discount Variety or Department Store, Drapery, Needlework or Weaving Shop, Florist or Garden Shop, Greenhouse or Plant Nursery (Retail), Handcraft Shop, Household Appliance Service and Repair, Laundry or Cleaning, Self-Service, Mimeograph, Stationery or Letter Shop, Mortuary or Funeral Parlor, Furniture or Appliance Store, Offices (Professional and Administrative), Pawn Shop, Pet Shop, Restaurant or Cafeteria Without Drive-in Service, Restaurant with Drive-in Service, Retail Stores and Shops other than listed, Studio for Photographer, Musician or Artist, Theater (Indoor).

F. AUTOMOBILE AND RELATED SERVICE USES:

Commercial Auto Parklot, Gasoline Service Station, Car-Wash or Car Care Center, New Auto Part Sales Store, Used Auto Parts Sales (In Building).

G. COMMERCIAL TYPE USES:

Scientific or Research Laboratories, Trade or Commercial School, Veterinarian Office Only, (No Outside Pens).

H. SPECIFIC USE PERMIT REQUIRED:

Additional uses shall be allowed in this district, as prescribed in Section B-100 of the Comprehensive Zoning Ordinance of the City of Grand Prairie for the (GR) General Retail District, upon approval of a Specific Use Permit in accordance with Section B-500 of the Grand Prairie Zoning Ordinance.

3. AREA REQUIREMENTS:

- A. Minimum depth of front setback..... 25 feet
(From front property line to face of structure)
- B. Minimum width of side setback:
(Distance between structure and any property
line that is not deemed a front or rear yard.)
 - 1. Internal lot..... 0 feet
 - 2. Sideyard setback abutting a street..... 15 feet
 - 3. Sideyard abutting residentially zoned or used property..... 10 feet
- C. Minimum depth of rear setback: 0 feet
(From rear property line to any structure)
 - 1. Rear yard abutting residentially zoned or used property 22 feet
- D. Maximum height of structures 2 stories
- E. Maximum floor area ratio..... 2:1
- F. Off-Street Parking:
Off-street loading and parking space shall be provided in accordance with
applicable sections in the (GR) General Retail District of the
Comprehensive Zoning Ordinance of the City of Grand Prairie.

4. SPECIAL FRONT, SIDE AND REAR YARD REGULATION-NO BUILDING OR
STRUCTURE SHALL HEREAFTER BE LOCATED, ERECTED OR ALTERED TO
HAVE A REAR OR SIDE YARD SMALLER THAN HEREINAFTER REQUIRED.

- A. Every part of a required side or rear yard shall be open and unobstructed
to the sky from a point thirty (30) inches above the general ground level
of the graded lot, except for accessory buildings as permitted in Section
E-200 of the Grand Prairie Zoning Ordinance and the usual landscape
planting and lighting. The ordinary projections of window sills, belt
courses, cornices, roof overhangs, and other architectural features
may project not more than four (4) feet into the required yard
yard.
- B. Gasoline service station pump islands may not be located nearer than 20
feet to the front property line. The outer edge of the canopy shall not
be nearer than 10 feet to the front property line.

5. SCREENING REQUIREMENTS:

Non-residential uses shall be screened from residentially zoned or used land
in accordance with Section E-400 of the Comprehensive Zoning Ordinance of
the City of Grand Prairie.

III.
SPECIAL CONDITIONS

1. UTILITIES:

All utilities servicing this development (other than perimeter utilities) shall be installed underground, except for any major transmission lines, either existing or proposed, located within the boundaries of this development.

2. GENERAL REQUIREMENTS AND STIPULATIONS:

- A. All proposed uses are subject to the approval of a development plan or preliminary plat by the City Council after recommendation by the Planning and Zoning Commission and prior to the issuance of a building permit or occupancy certificate on the premises. Development plans and preliminary plats are to be prepared in accordance with existing City Ordinances. When a variety of land uses are proposed on a single tract of land, the development plan shall delineate the area proposed for each use.
- B. No use shall be located or operated in any district which involves the emission of odorous material, smoke or particulate matter or noise.
- C. The radio antenna located on this tract, as this tract is identified in Section II, shall be removed from the premises within one year of the date of approval of this ordinance.
- D. The site or development plan finally adopted by the City Council shall be marked Exhibit "A", attached hereto and made a part hereof as if fully set out herein.

IV.
CITY PARTICIPATION

- (a) The City of Grand Prairie will participate in the cost of any street installations (including all engineering costs covering design, layout and construction supervision) up to fifty (50%) percent of the total cost, for any street installed adjacent to a dedicated and accepted public park. All other street, bridge and utility participation by the City will be in accordance with existing City Policy.
- (b) Nothing contained herein shall require the City to construct or contract to construct any project referred to herein if money is not available in the form of bond funds.
- (c) Nothing contained herein shall be construed to require the City to appropriate money or submit to the vote of the electorate any bonds or to diminish or alter the discretion of the City Council in the issuance of bonds.
- (d) The owner or developer of this tract, as this tract is identified in Section II, shall be subject to the dedication of land for right-of-way purposes for the realignment and/or expansion of Mayfield Road as may be required by the City of Grand Prairie.

V.
DEVELOPMENT PLAN

The development plan will be the finally approved plat for this tract as described in Section II, which under existing City Ordinances, may constitute a site plan for a planned development. No permits will be issued for construction unless in conformance with said development plan.

VI.

If any section, subsection, sentence, clause, phrase or portion of this ordinance is for any reason held invalid or unconstitutional by any court of competent jurisdiction, such shall be deemed a separate, distinct and independent provision and such holding shall not affect the validity of the remaining portions thereof.

VII.

That nothing contained herein shall be construed as relieving the owner of the land described hereinabove of compliance with all other ordinances or charter of the City of Grand Prairie, Texas or laws of the State of Texas relating to the development of land or construction of buildings in said City, nor shall this ordinance be construed as relieving the owner of said land of compliance with all other provisions of Ordinance No. 2299 and its amendments, same being the Comprehensive Zoning Ordinance of said City, unless specifically modified by the passage of this ordinance.

VIII.


That this ordinance shall be in full force and effect from and after its passage and approval.

PASSED AND APPROVED BY THE CITY COUNCIL OF THE CITY OF GRAND PRAIRIE, TEXAS, THIS THE 10th day of JANUARY A.D., 1984.




Mayor, City of Grand Prairie, Tex.

ATTEST:

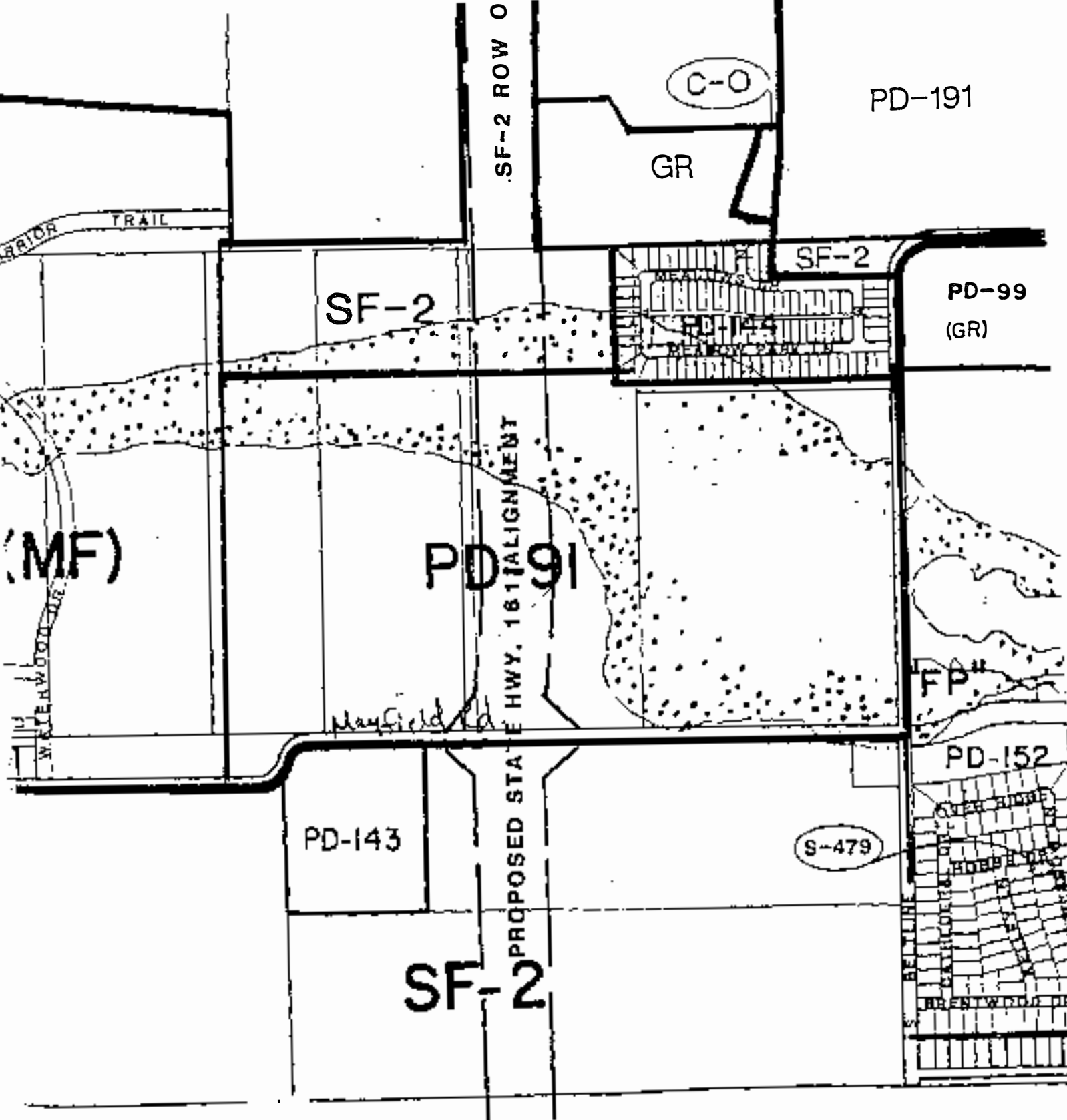


City Secretary

APPROVED AS TO FORM:



City Attorney



1" = 600'

